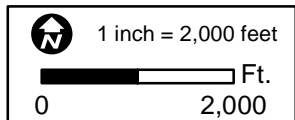
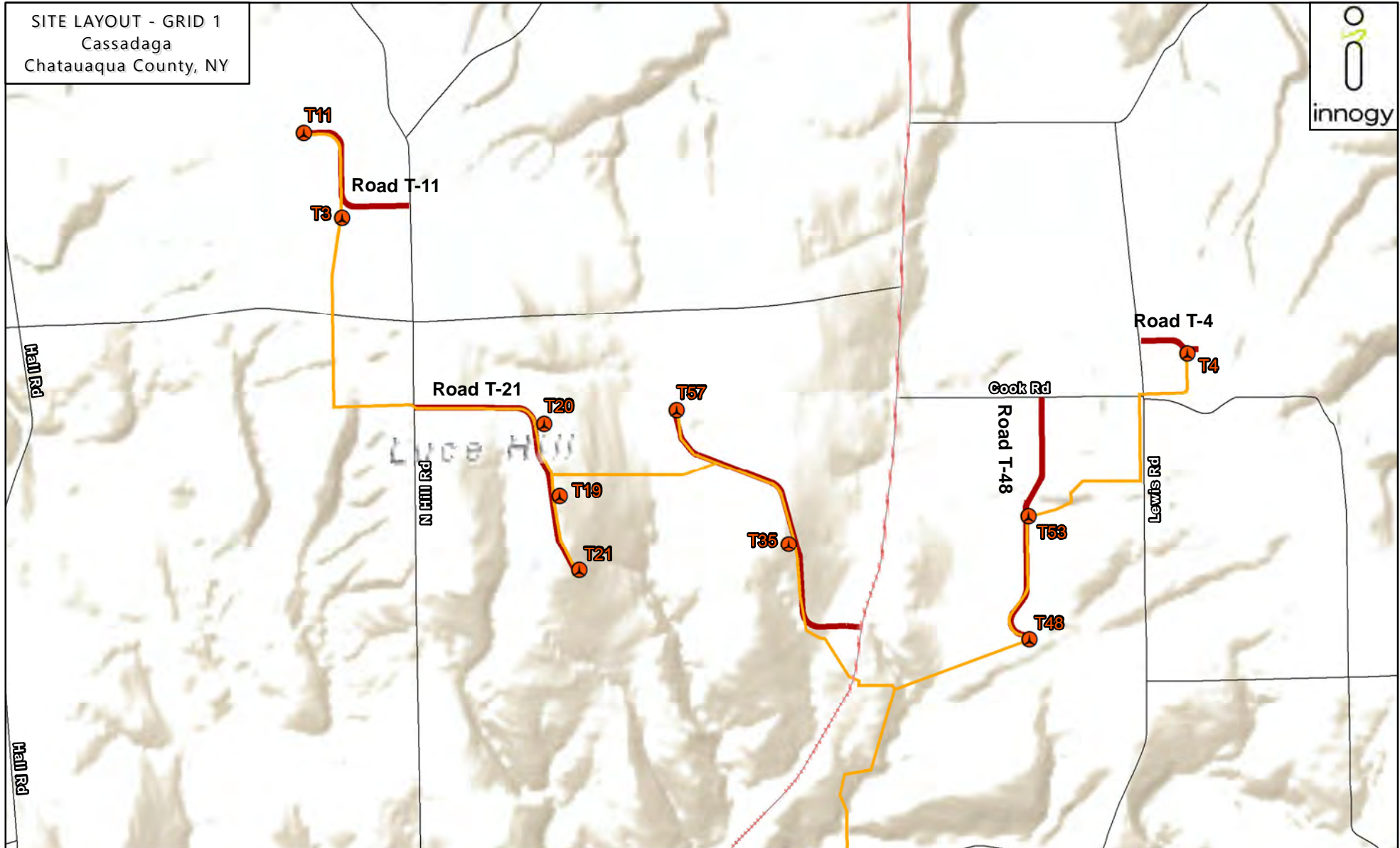


SITE LAYOUT - GRID 1
Cassadaga
Chatauaqua County, NY



Project Infrastructure

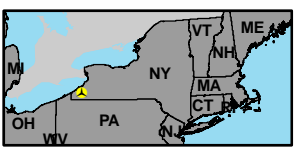
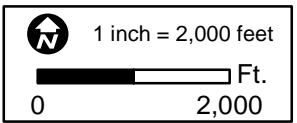
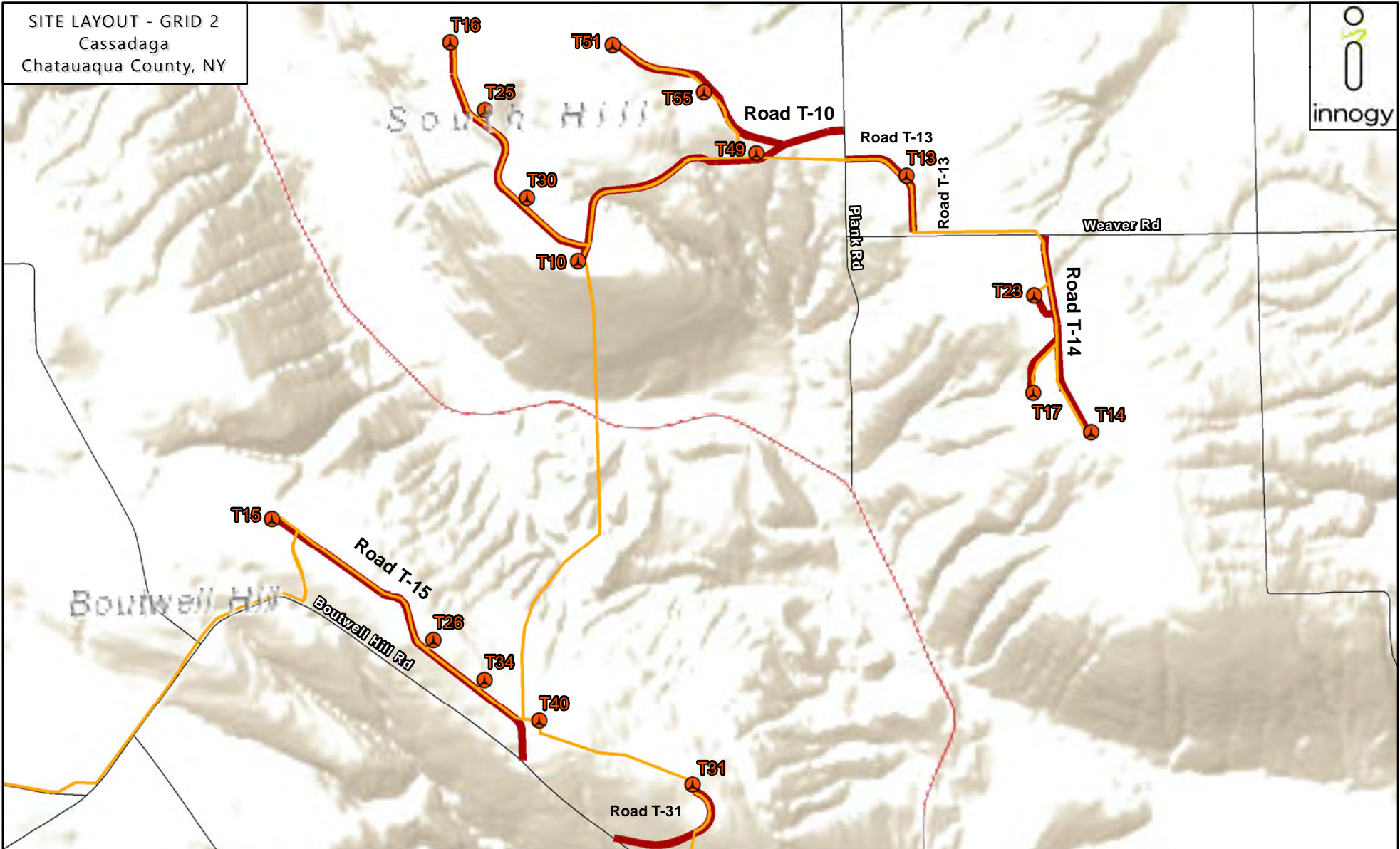
- Turbine
- Access Road
- Laydown Yard
- Collection
- Generator Lead Line
- Collector Substation
- POI Substation
- O&M Building

Map created by Innogy Renewables US on July 26, 2019
Using ESRI ArcGIS Desktop Standard 10.5

Projected Coordinate System:
NAD 1983 UTM Zone 17N

Information on this map is provided for purposes of discussion and visualization only.
Sources:
Bing, ESRI, Innogy

SITE LAYOUT - GRID 2
Cassadaga
Chatauaqua County, NY



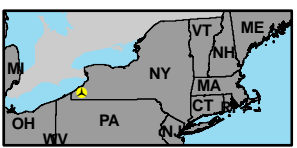
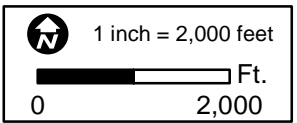
Project Infrastructure		Generator Lead Line
Turbine	Collector Substation	POI Substation
Access Road	Laydown Yard	O&M Building
Laydown Yard	Collection	

Map created by Innogy Renewables US on July 26, 2019
Using ESRI ArcGIS Desktop Standard 10.5

Projected Coordinate System:
NAD 1983 UTM Zone 17N

Information on this map is provided for purposes of discussion and visualization only.
Sources:
Bing, ESRI, Innogy

SITE LAYOUT - GRID 3
Cassadaga
Chatauaqua County, NY



Project Infrastructure

- Turbine
- Access Road
- Laydown Yard
- Collection
- Generator Lead Line
- Collector Substation
- POI Substation
- O&M Building

Map created by Innogy Renewables US on July 26, 2019
Using ESRI ArcGIS Desktop Standard 10.5

Projected Coordinate System:
NAD 1983 UTM Zone 17N

Information on this map is provided for purposes of discussion and visualization only.
Sources:
Bing, ESRI, Innogy